

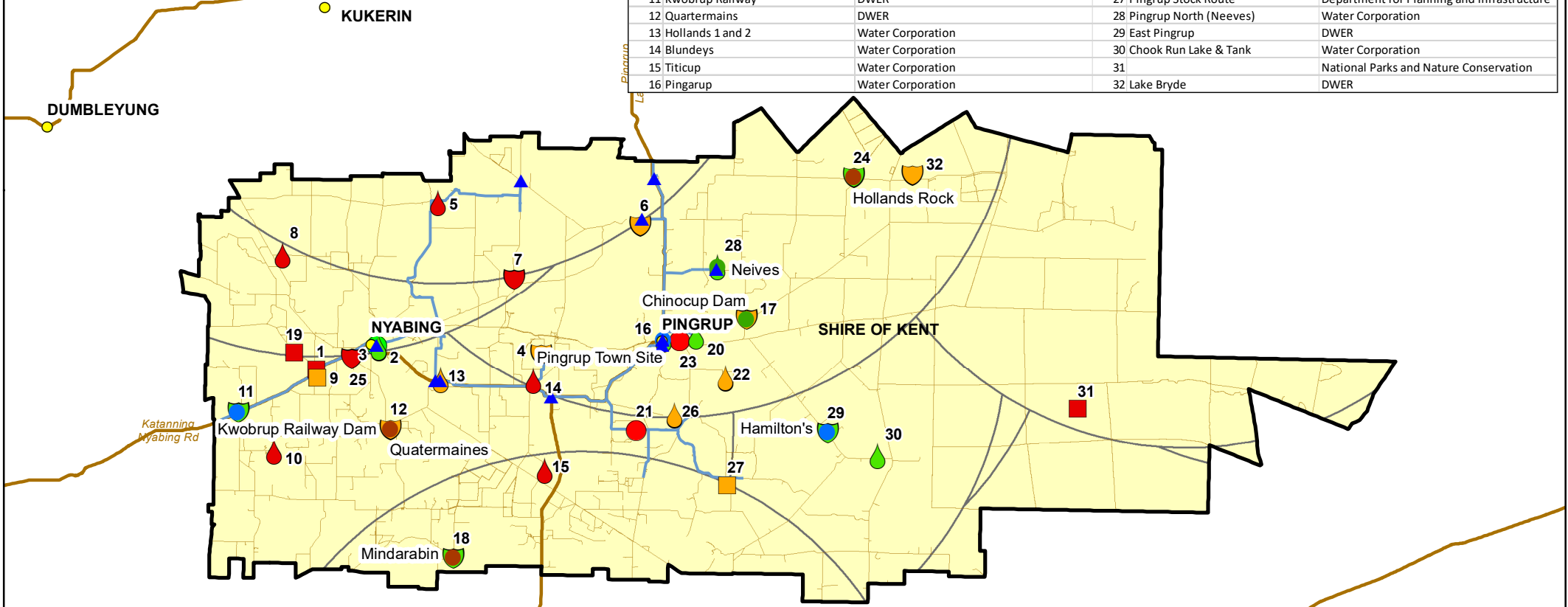
AA Dams & Strategic Community Water Supplies (SCWS) at Kent

Strategic Community Water Supplies Table

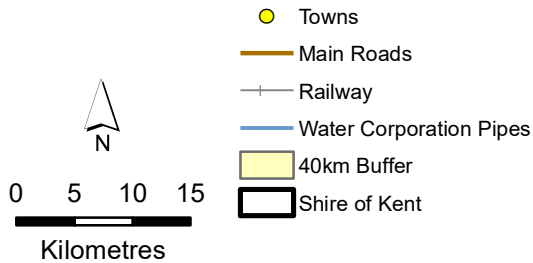
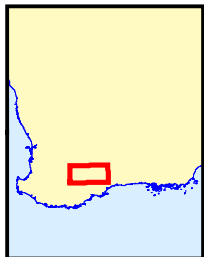
Resource	Type	Capacity (KL)	Vesting
Hamilton's	Dam, tank (250kL) and pump	20,000	DWER
Hollands Rock	Rock catchment and tank	1,000	DWER
Kwobrup Railway Dam	Dam and tank (250kL)	18,200	DWER
Mindarabin	Dam	2,270	DWER
Neives	Dam (concrete)	9,100	WC
Pingrup Town Site	Dam, tank (250kL) and standpipe	37,000	Kent Shire
Quatermaines	Dam	2,720	DWER
Chinocup Dam	Dam	10,000	DWER

AA Dams Table

Point	Dam_Name	Vesting	Point	Dam_Name	Vesting
1	Moornaming Sth	National Parks and Nature Conservation	17	Chinocup	DWER
2	Nyabing Dam No 1	Shire of Kent	18	Mindarabin	DWER
3	Nyabing Dam No 2	Water Corporation	19	Moornaming	FH - private owner
4	Pingrup Georges - Lake Joy	DWER	20	Pingrup Townsite	Water Corporation
5	Dualling Soak	Water Corporation	21	Pingrup	Shire of Kent
6	Pingrup North (Willlocks)	DWER	22	Pingrup South East	Water Corporation
7	Kuringup	DWER	23	Pingrup Siding	Shire of Kent
8	Gabys	Water Corporation	24	Hollands Rock	DWER
9	Badgemminup Currans Soak	FH - private owner	25	Nyabing Soak	DWER
10	Wallacup Tank No.5	Water Corporation	26	Pingrup Georges - Lake Joy	Water Corporation
11	Kwobrup Railway	DWER	27	Pingrup Stock Route	Department for Planning and Infrastructure
12	Quatermaines	DWER	28	Pingrup North (Neeves)	Water Corporation
13	Hollands 1 and 2	Water Corporation	29	East Pingrup	DWER
14	Blundeys	Water Corporation	30	Chook Run Lake & Tank	Water Corporation
15	Titicup	Water Corporation	31		National Parks and Nature Conservation
16	Pingarup	Water Corporation	32	Lake Bryde	DWER



LOCALITY MAP



Strategic Community Water Supplies

- ▲ Bore
- Small (less than 5,000 kL)
- Medium (5,000 to 10,000 kL)
- Large (more than 10,000 kL)
- ▲ Watercorp standpipe

AA Dams

- DWER High
- DWER Low
- DWER None
- Shire High
- Shire Low
- Shire None

Watercorp

- High
- Low
- None
- Other High
- Other Low
- Other None



Government of Western Australia
Department of Water and Environmental Regulation

Project Information

Client: Sandy Turton-Parkinson
Map Author: G. Paul
Filename: EFWRPShireOfKent.mxd
Compilation date: 11/02/2020
Coordinate System: GDA 1994 MGA Zone 50

While the Department has made reasonable efforts to ensure the accuracy of this data, the department accepts no responsibility for any inaccuracies and persons relying on this data do so at their own risk.